



**2023 WARN Notices to Date (5.25.23) Break Outs**

**County Location Counts**

**Employees Impacted by County**

**Industry Location Counts**

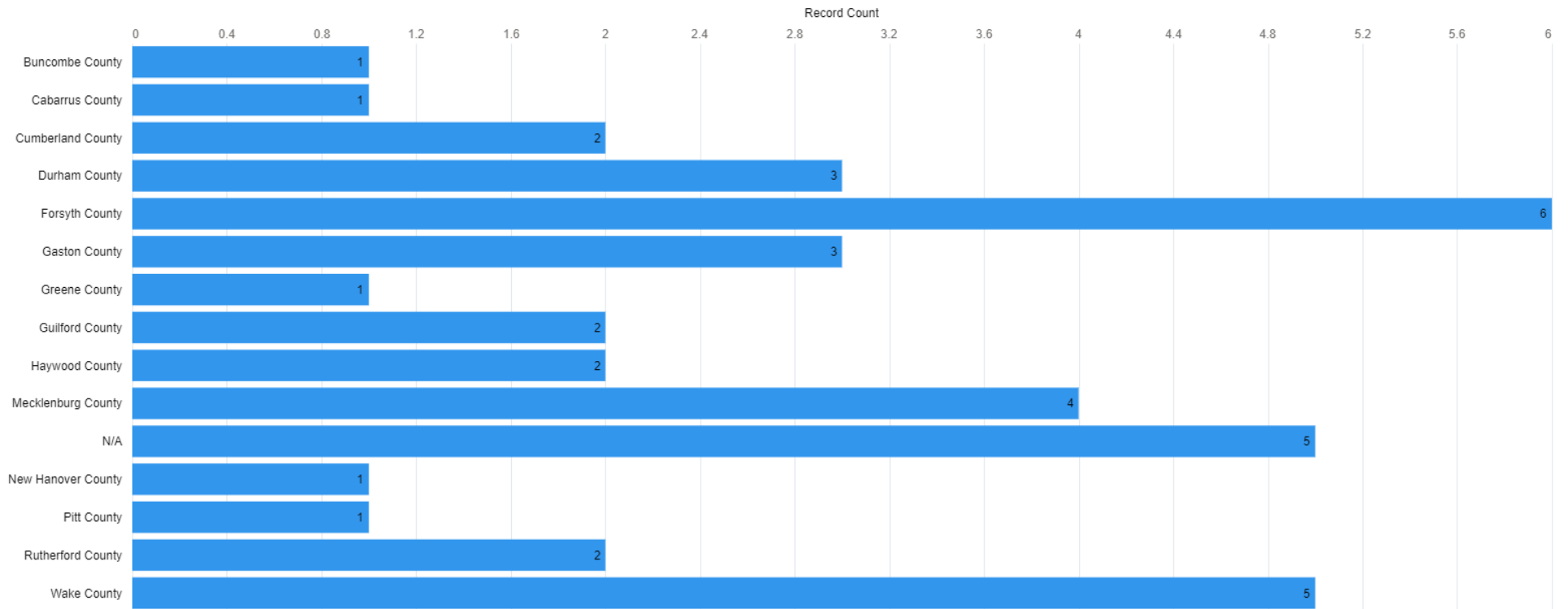
**Employees Impacted by Industry**

**Workforce Development Board Location Counts**

**Employees Impacted by Workforce Development Board Location**

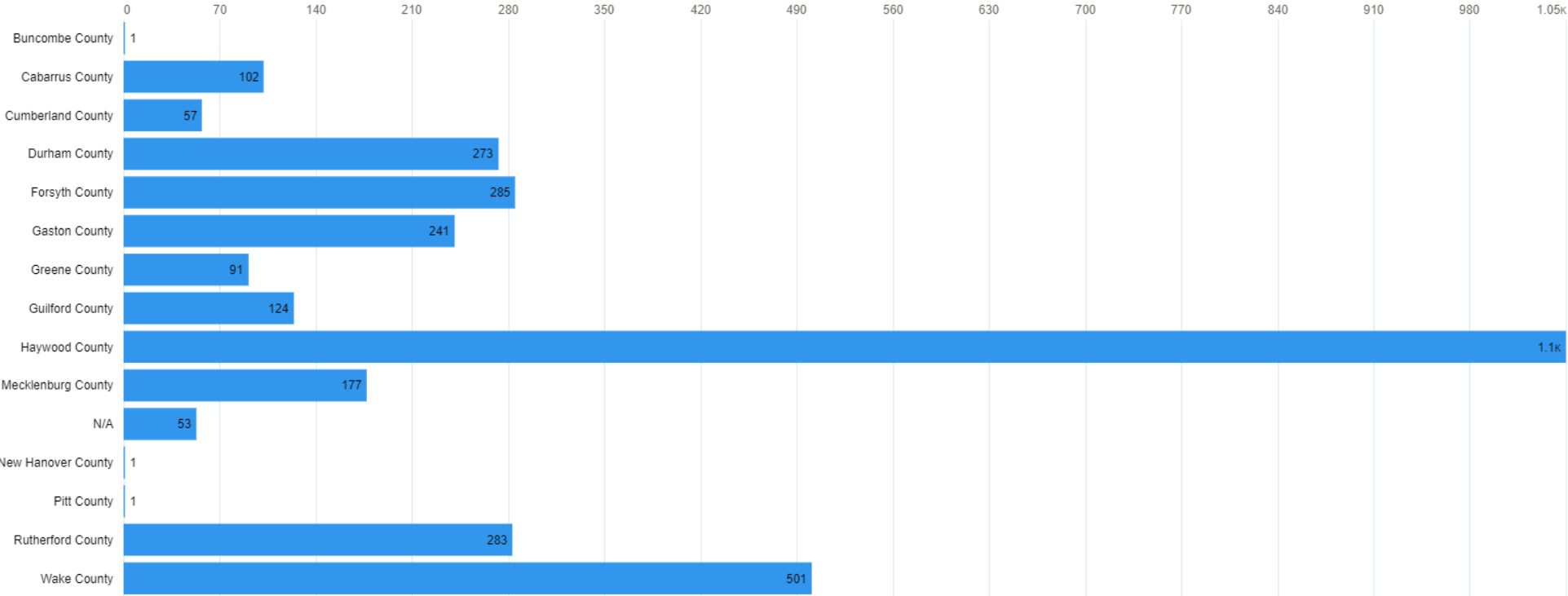
**County Location and Number Impacted with County Tier**

### Total WARN Locations by County

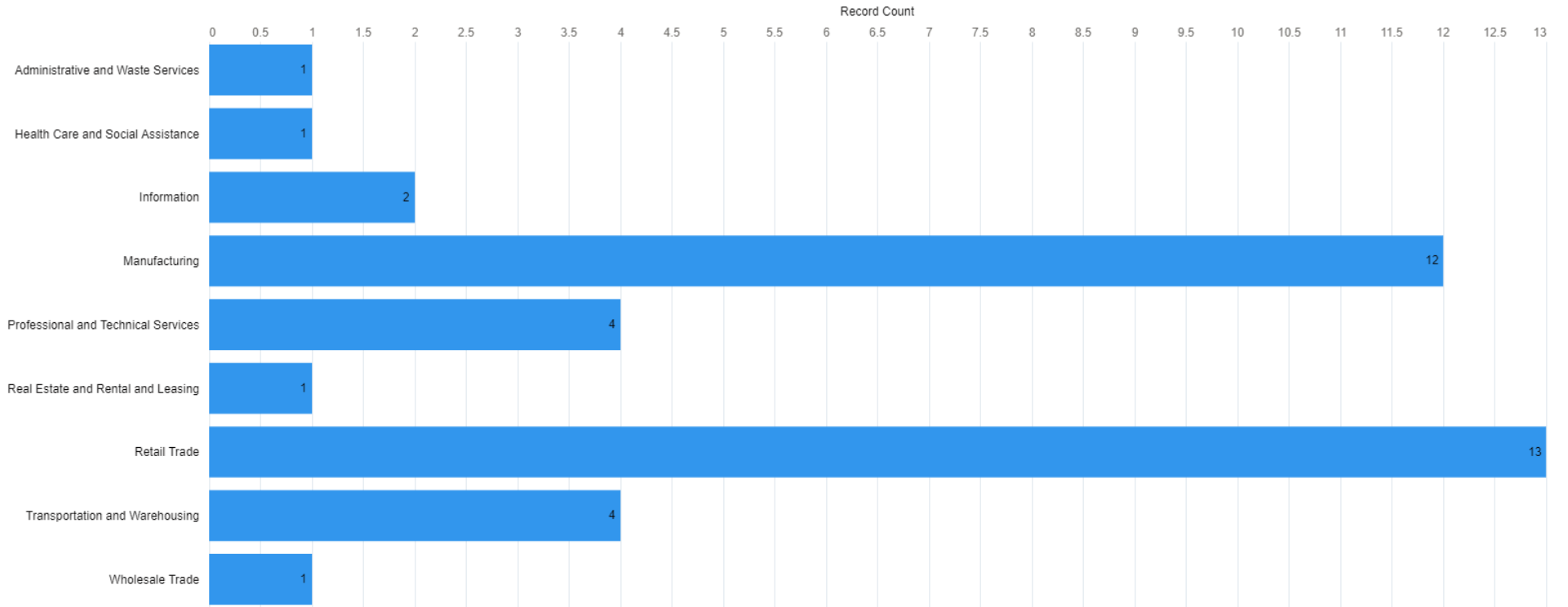


### Total Affected Employees by County

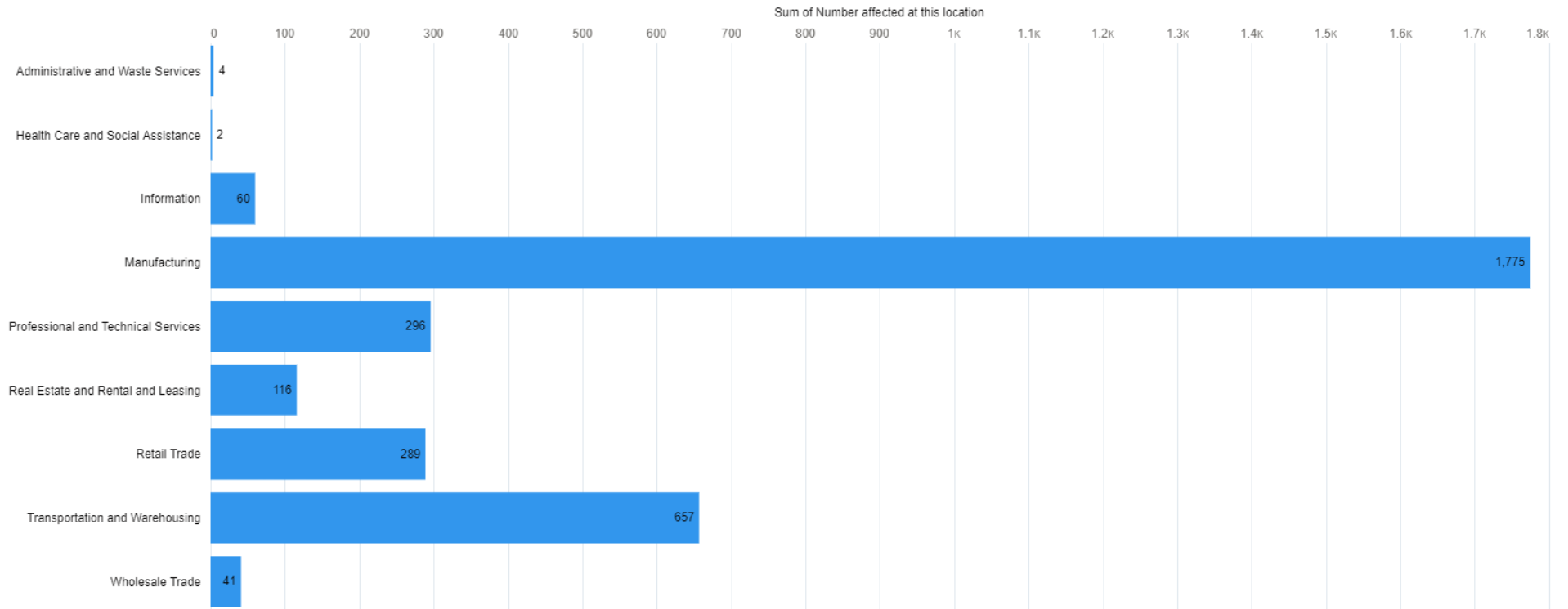
Sum of Number affected at this location



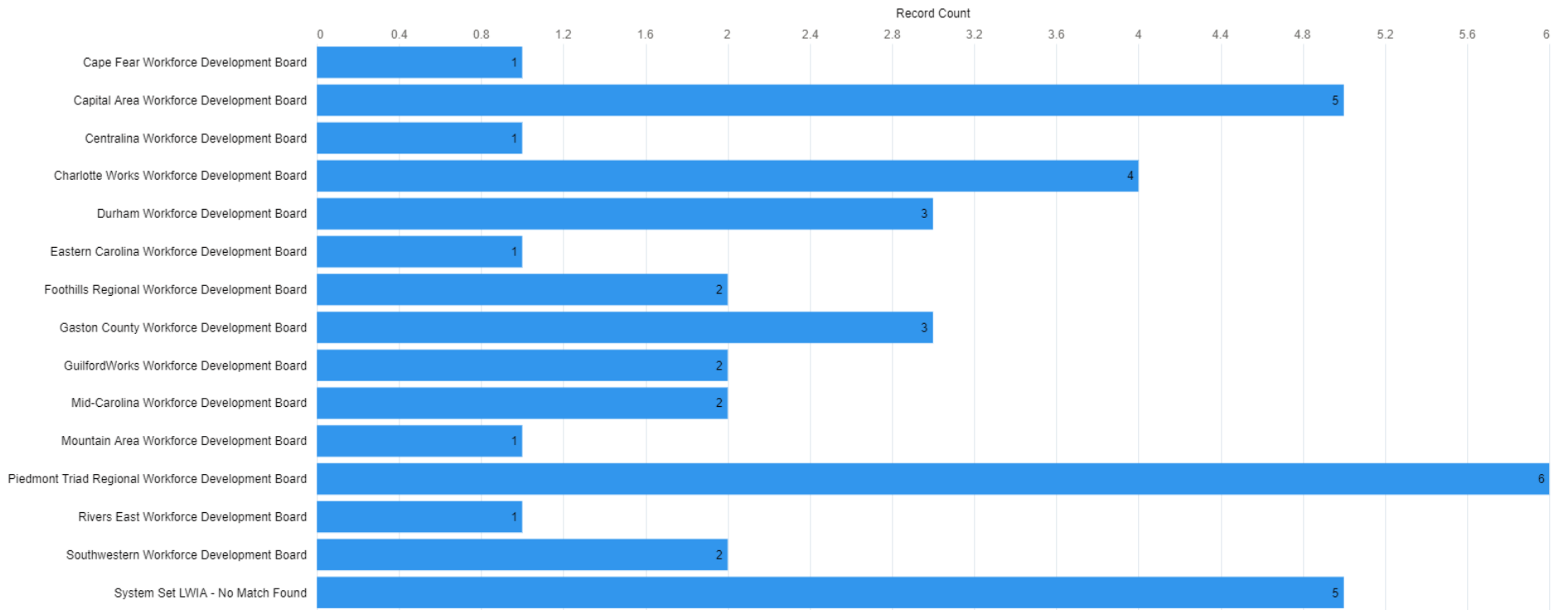
### Total WARN Locations by Industry



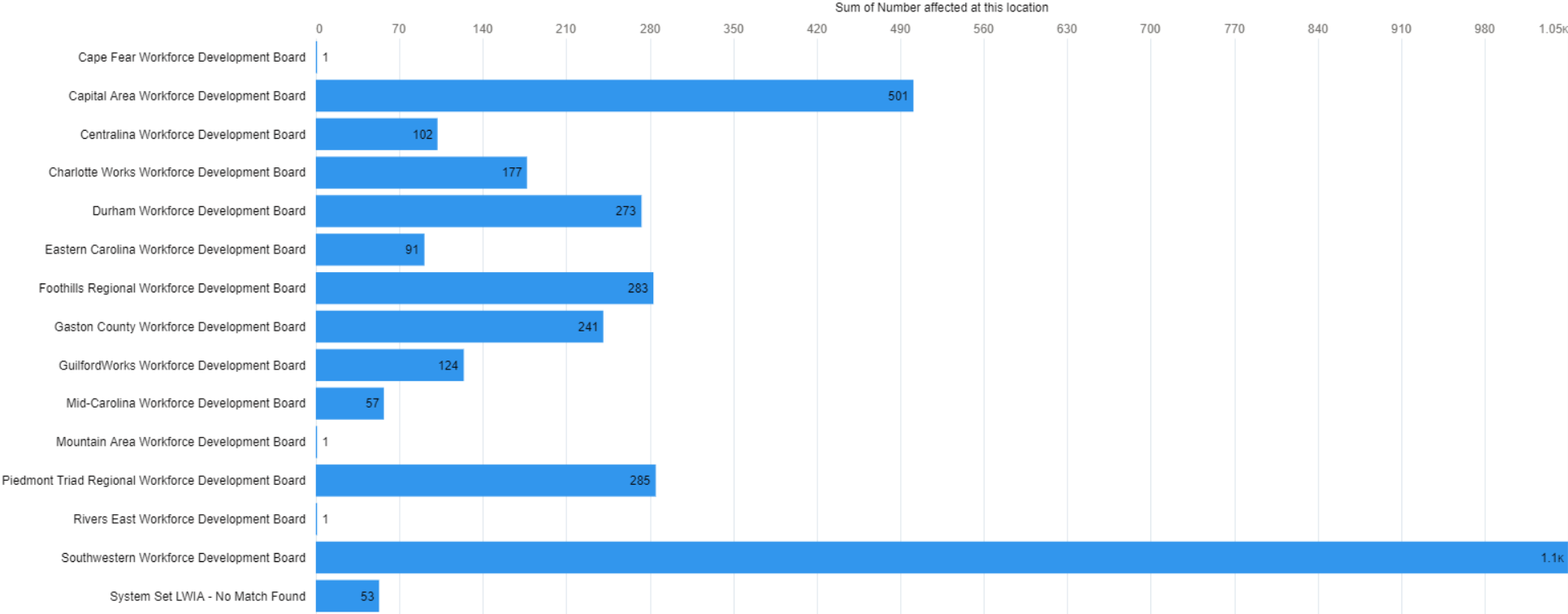
## Total Affected by Industry



### Total Number of WARN Locations by WDB

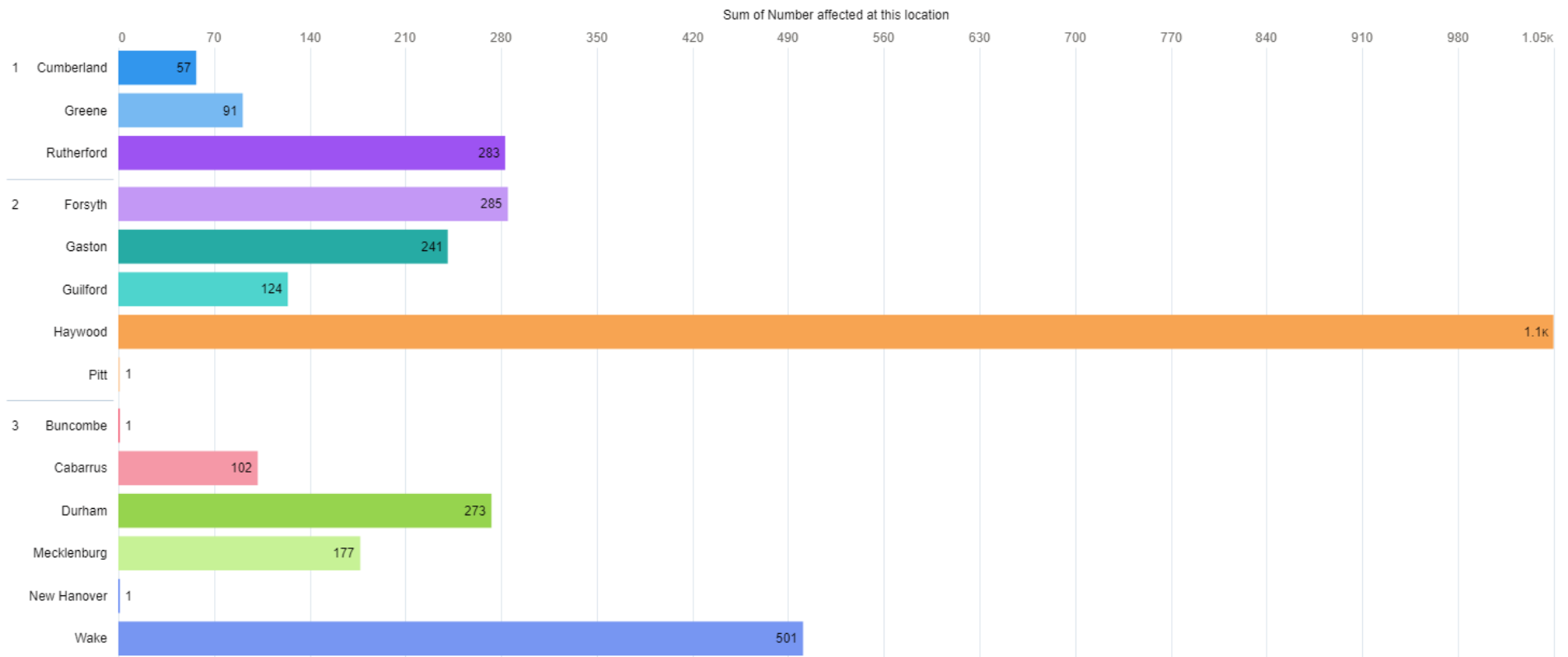


### Total Employees Impacted by WDB





### County Location Report with Tiers



The North Carolina Department of Commerce annually ranks the state’s 100 counties based on economic well-being and assigns each a Tier designation. This Tier system is incorporated into various state programs to encourage economic activity in the less prosperous areas of the state. The 40 most distressed counties are designated as Tier 1, the next 40 as Tier 2 and the 20 least distressed as Tier 3.